Annexe 1 : Carte des zones délimitées (zones infestées et tampons)



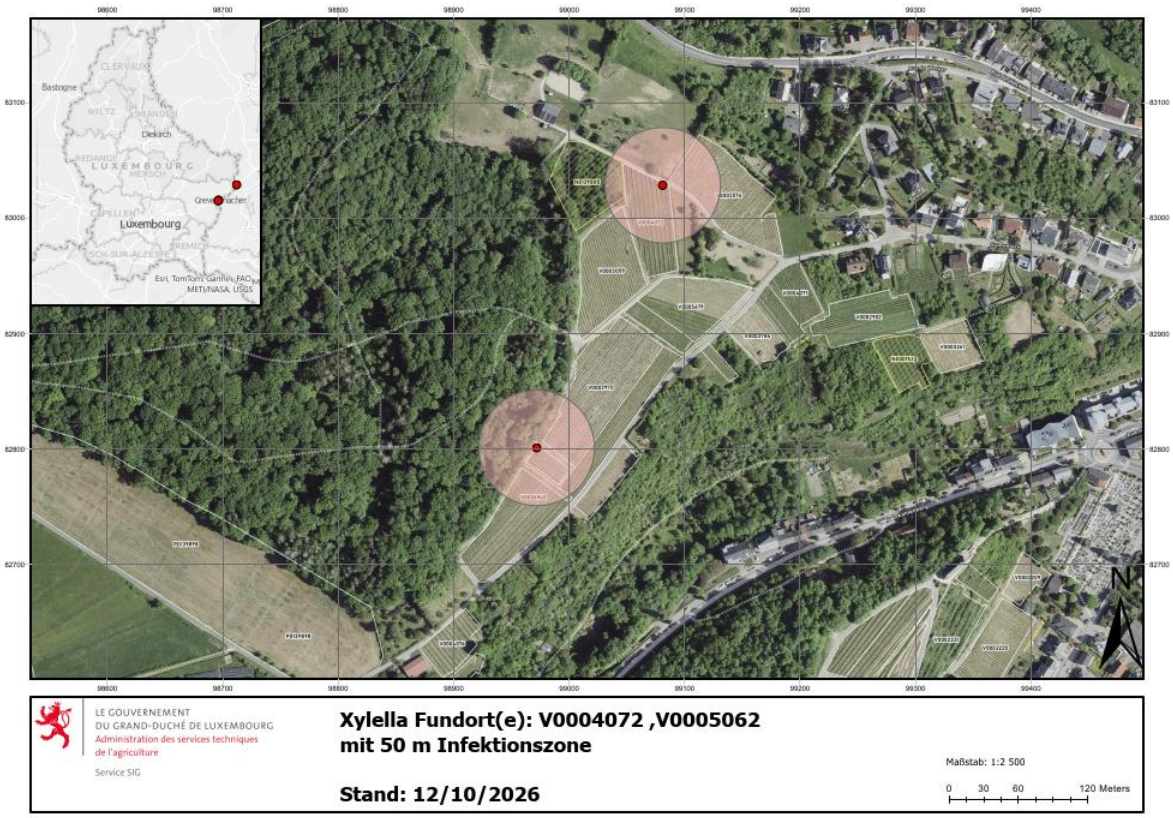

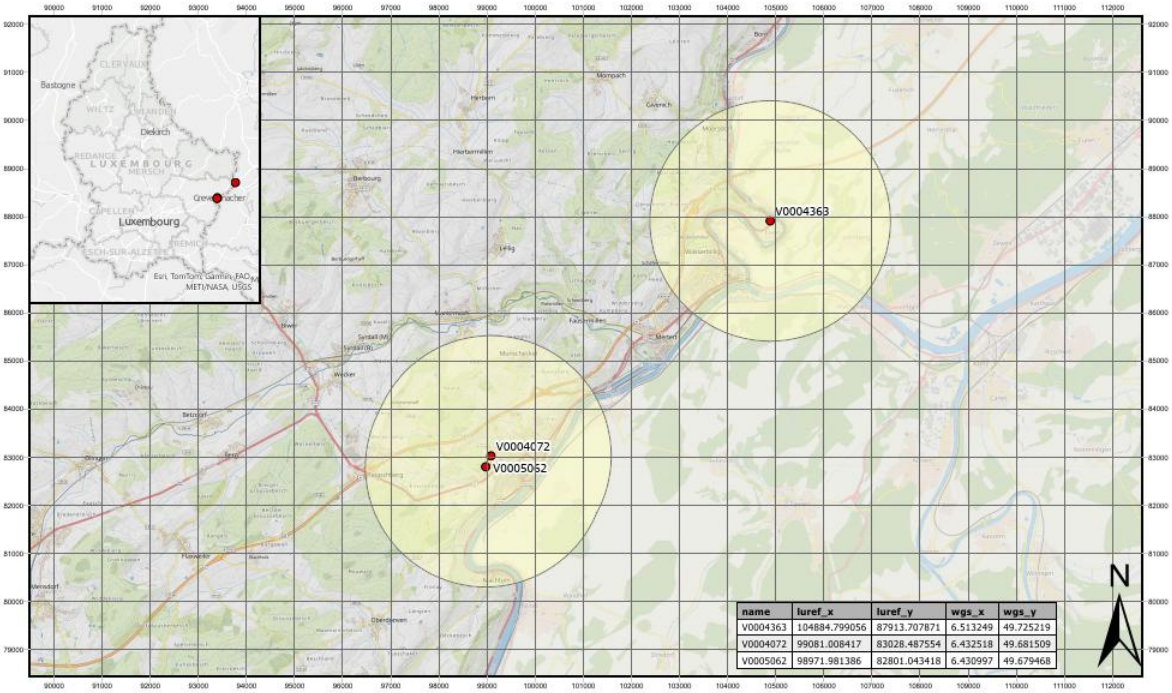

name	luref_x	luref_y	wgs_x	wgs_y
V0004363	104884.799056	87913.707871	6.513249	49.725219
V0004072	99081.008417	83028.487554	6.432518	49.681509
V0005062	98971.981386	82801.043418	6.430997	49.679468

LE GOUVERNEMENT
DU GRAND-DUCHÉ DE LUXEMBOURG
Administration des services techniques
de l'agriculture

Service SIG

Xylella Fundort(e) mit 2500 m Pufferzone

Stand: 12/10/2026

Maßstab: 1:60 000

0 500 1 000 2 000 Meters